












Reproduced with the permission of the Controller of H.M.S.O. Crown copyright, Licence No. LA100021246. Unauthorised reproduction infringes Crown copyright and may lead to prosecution or civil proceedings.

Calverton Neighbourhood Plan Policies Map Final Plan - November 2017

- | | | | |
|---|---|---|---------------------------------------|
|  | Land Safeguarded for Community Facilities (Policy ISF5) |  | Existing Employment Areas (Policy G4) |
|  | Education Sites (Policy ISF6) |  | Local Green Space (Policy NE1) |
|  | North West Quadrant Urban Extension (Policy G1) |  | Conservation Area (Policy BE5) |
|  | Village Centre (Policy G3) |  | Retain Open Frontage (Policy G1) |
|  | Allotments (Policy ISF8) |  | Plan Area Boundary |
|  | Open Space (Policy NE2) | | |